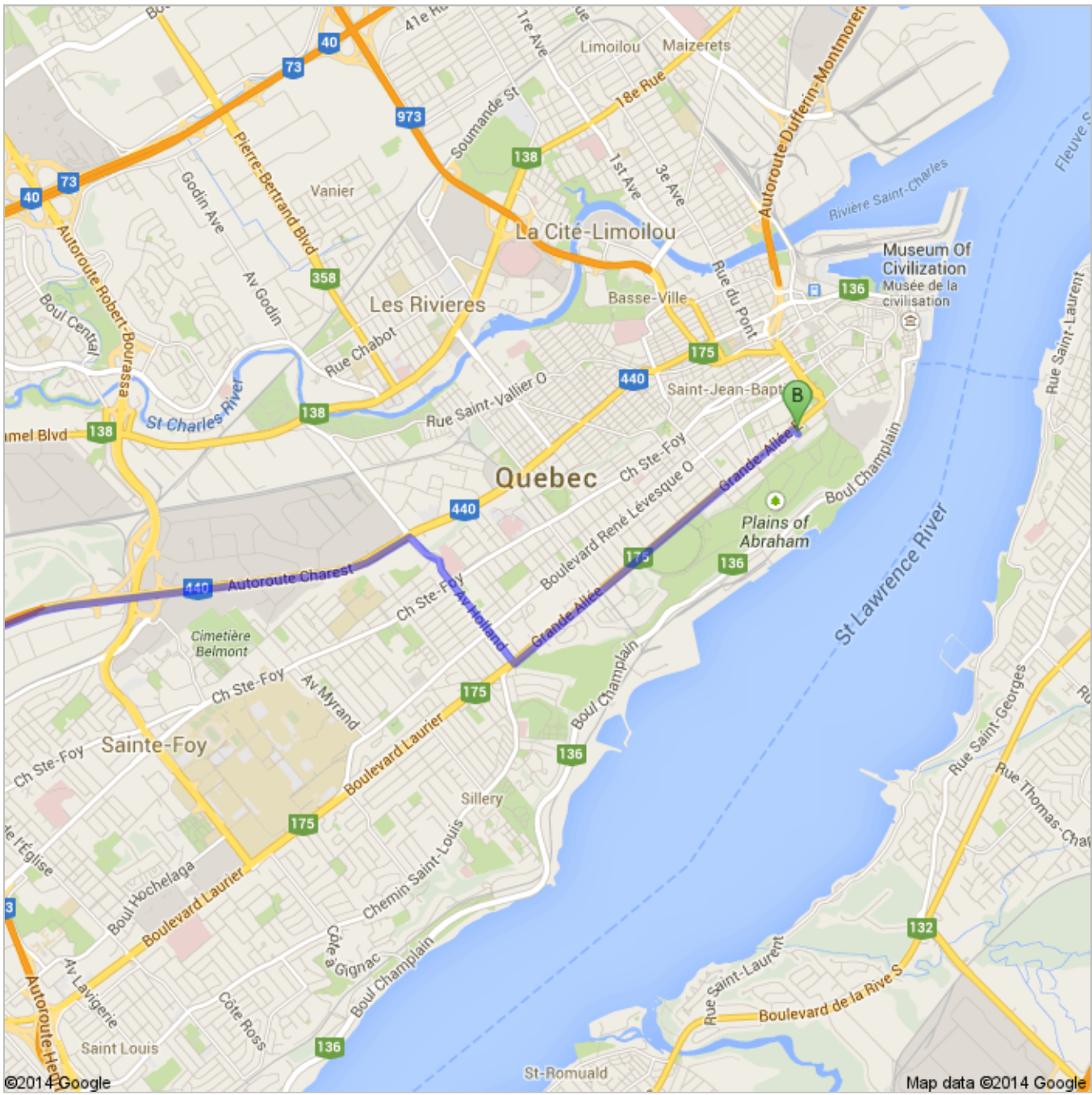






Directions to Hôtel Château Laurier Québec
1220 Georges-V Ouest, Québec, QC G1R 5B8, Canada
129 km – about 1 hour 20 mins



 Trois-Rivières, QC, Canada

- | | | |
|---|---|---------------------------|
| | 1. Head southwest on Rue Royale toward Rue des Volontaires | go 250 m
total 250 m |
|  | 2. Turn right onto Rue Saint Georges
About 1 min | go 400 m
total 650 m |
|  | 3. Slight left onto Rue des Forges | go 40 m
total 700 m |
|  | 4. Turn right to merge onto Autoroute 40 E toward Québec
About 1 hour 8 mins | go 119 km
total 120 km |
| | 5. Continue onto Autoroute Charest/Autoroute 440 E
About 3 mins | go 4.1 km
total 124 km |
| | 6. Continue onto Autoroute Charest | go 290 m
total 124 km |
|  | 7. Turn right onto Avenue Saint-Sacrement
About 45 secs | go 550 m
total 125 km |
| | 8. Continue onto Av Holland
About 2 mins | go 850 m
total 126 km |
|  | 9. Turn left onto Grande Allée O
About 5 mins | go 3.1 km
total 129 km |
|  | 10. Turn right onto Place George V O | go 53 m
total 129 km |

 **Hôtel Château Laurier Québec**
1220 Georges-V Ouest, Québec, QC G1R 5B8, Canada

These directions are for planning purposes only. You may find that construction projects, traffic, weather, or other events may cause conditions to differ from the map results, and you should plan your route accordingly. You must obey all signs or notices regarding your route.

Map data ©2014 Google

Directions weren't right? Please find your route on maps.google.com and click "Report a problem" at the bottom left.